

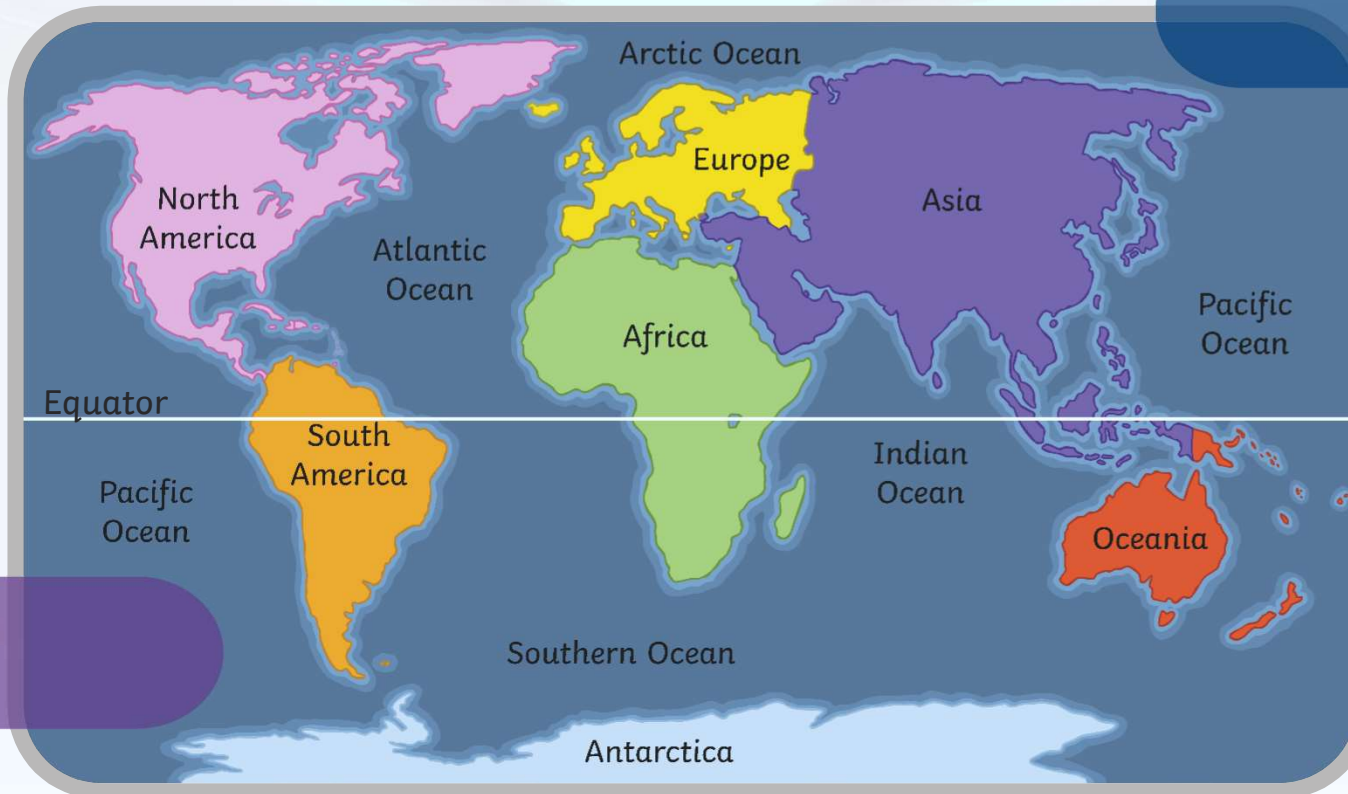


Continent of Africa



What Is a Continent?

Here are the seven continents of Planet Earth. A continent is a massive piece of land that is often separated from other areas of land by water or another feature such as mountains.



Continents



Ha ha! I've taken letters
away from the names of
these continents.
**I don't think you'll be able
to guess what they are!**

Continents

South America

North America

Africa

Europe

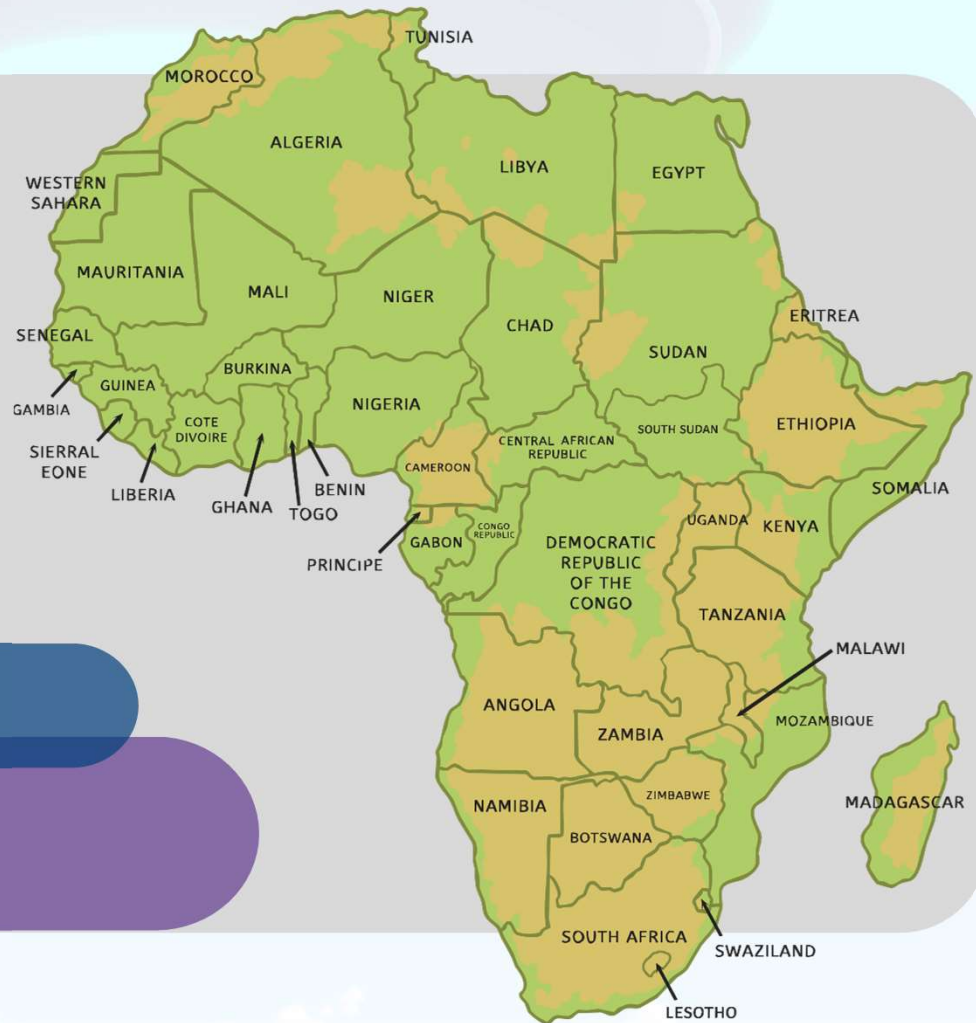
Asia

Oceania



Africa

Here is a map which shows the countries that are in the continent of Africa. **Geographic!**



What Is Africa?


Look at these pictures.
Which are of Africa and
which aren't?



What Is Africa?



What Is Africa?



What Is Africa?



What Is Africa?



What Is Africa?

Did you work it out?
**They are all pictures
of Africa.**

Let's travel to Africa to find
out more about this amazing
continent. **To the Vroomster!**



Africa



Today, we are going to be learning about the continent of Africa. Tell your partner anything you already know about Africa.

Here's Ubercorn with some Funky Facts.


What Is a Landmark?

A landmark is something that stands out in an area. It could be a building, a bridge, a lake or river, a sculpture or something else. These places might be special because of their age or their size.



What Is a Landmark?

A landmark makes a place recognisable. This means you could look at a picture of a landmark and know straight away where it is.



The Sahara Desert


Now let's look
at landmarks
in Africa!



A desert is place that has less than 25cm of rain a year. Deserts don't have to be hot – there are deserts in very cold places too. The Sahara Desert is in northern Africa. It is the largest hot desert in the world and stretches across **11 different countries**.

Maasai Mara

This is the Maasai Mara in Kenya. It is named after the Maasai, a group of people who have lived in the region for many hundreds of years. Here is Ubercorn with some Funky Facts.



Timgad Ruins

The Timgad ruins are what is left of a Roman city built almost two thousand years ago. The ruins are in Algeria in North Africa. In the photo, you can see the Trajan Arch.



Pyramids of Giza

Some of Africa's most famous landmarks are the pyramids of Giza in Egypt. Ubercorn is here to tell us more about it.



Victoria Falls

Victoria Falls is on the Zambezi river, along the border of two countries, Zambia and Zimbabwe. It is one of the world's largest waterfalls. The noise of the water is so loud that it can be heard from almost 40 kilometres away! This is why the falls are known locally as 'Mosi-oa-Tunya' which means 'the smoke that thunders'.



Table Mountain

Table Mountain is an unusual mountain in South Africa.
Let's find out more from Ubercorn's Funky Facts.



El-Tabia Mosque

The El-Tabia mosque is in Egypt. A mosque is where Muslim people go to worship. The mosque has two tall towers called minarets. Every day, a special call to tell Muslims it is time to pray is given from a minaret.

